

The Centrope region at a glance

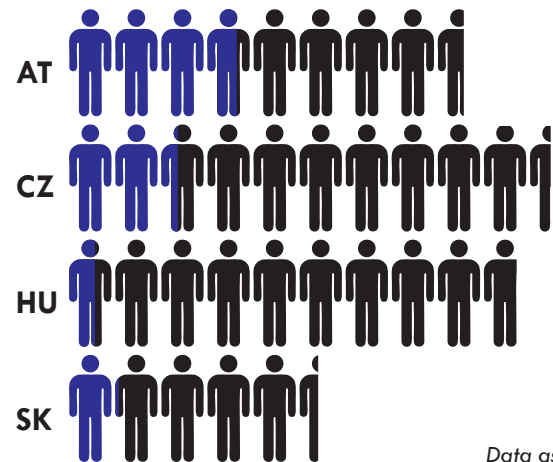
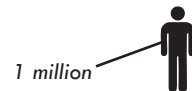
CentropeMAP/STATISTICS is a cross-border information system and free geoportal of the Austrian Planning Association East (PGO) which gives planners and decision makers a better overview of the Centrope region. The Centrope region consists of adjacent counties and states along the borders between Austria, the Czech Republic, Hungary, and the Slovak Republic. This publication aims to present selected data from CentropeSTATISTICS to show the development of this cross-border region in the last 10–15 years. More info and data can be found at our website www.centropemap.org.

The location of the CENTROPE region, at the intersection of four countries, is unique in Europe. The two EU capital cities of Bratislava and Vienna, whose agglomerations are separated by a mere 50 kilometres, the cities of Brno and Győr, as regionally significant urban centres, as well as numerous other eminent and attractive cities, are the powerhouses of an economically and culturally expanding European region.

Population in Centrope member countries 2017

Black: total population

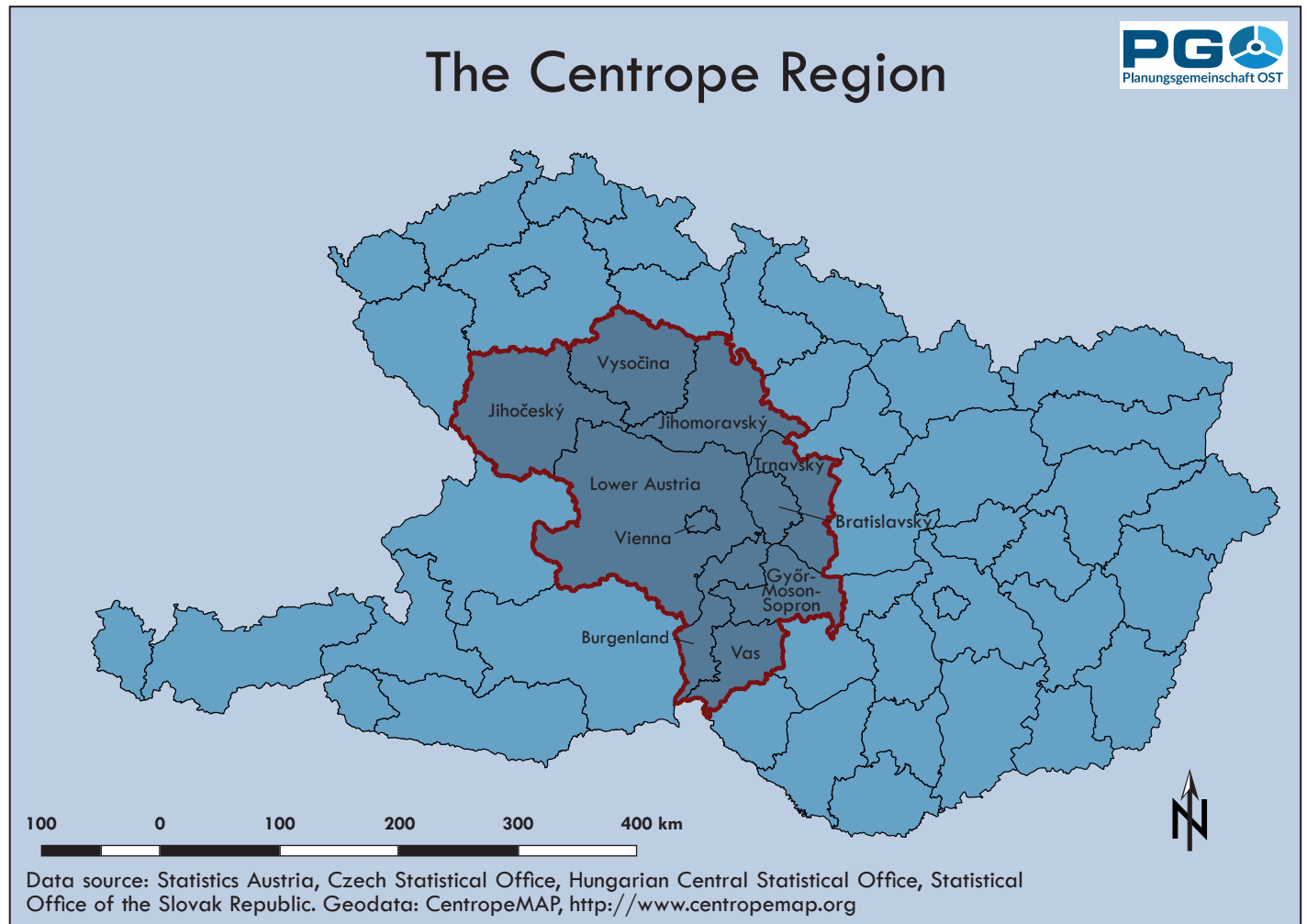
Blue: Population in Centrope



Data as of 01.01.2017

Country	Area (km ²)	Inhabitants 2017	Centrope parts of the country	Municipalities	Area in Centrope region (km ²)	Area in Centrope region (%)	Inhabitants in Centrope (absolute)	Inhabitants in Centrope (%)
Austria	83 880	8 772 865	3 federal states Vienna, Lower Austria, Burgenland	767	23 562	38	3 825 277	47
Czech Republic	79 000	10 578 820	3 regions South Bohemia, South Moravia, Vysočina	2 001	24 099	39	2 326 546	29
Hungary	92 990	9 797 561	2 counties Győr-Ménfőcsanak, Vas	399	7 713	13	710 453	9
Slovak Republic	49 033	5 435 343	2 regions Bratislava, Trnava	340	6 216	10	1 203 048	15
Centrope*			10 subregions of 4 countries	3 507	61 590	100.0	8 065 324	100.00

* Centrope as seen by CentropeMAP and CentropeSTATISTICS



Data source: Statistics Austria, Czech Statistical Office, Hungarian Central Statistical Office, Statistical Office of the Slovak Republic. Geodata: CentropeMAP, <http://www.centropemap.org>